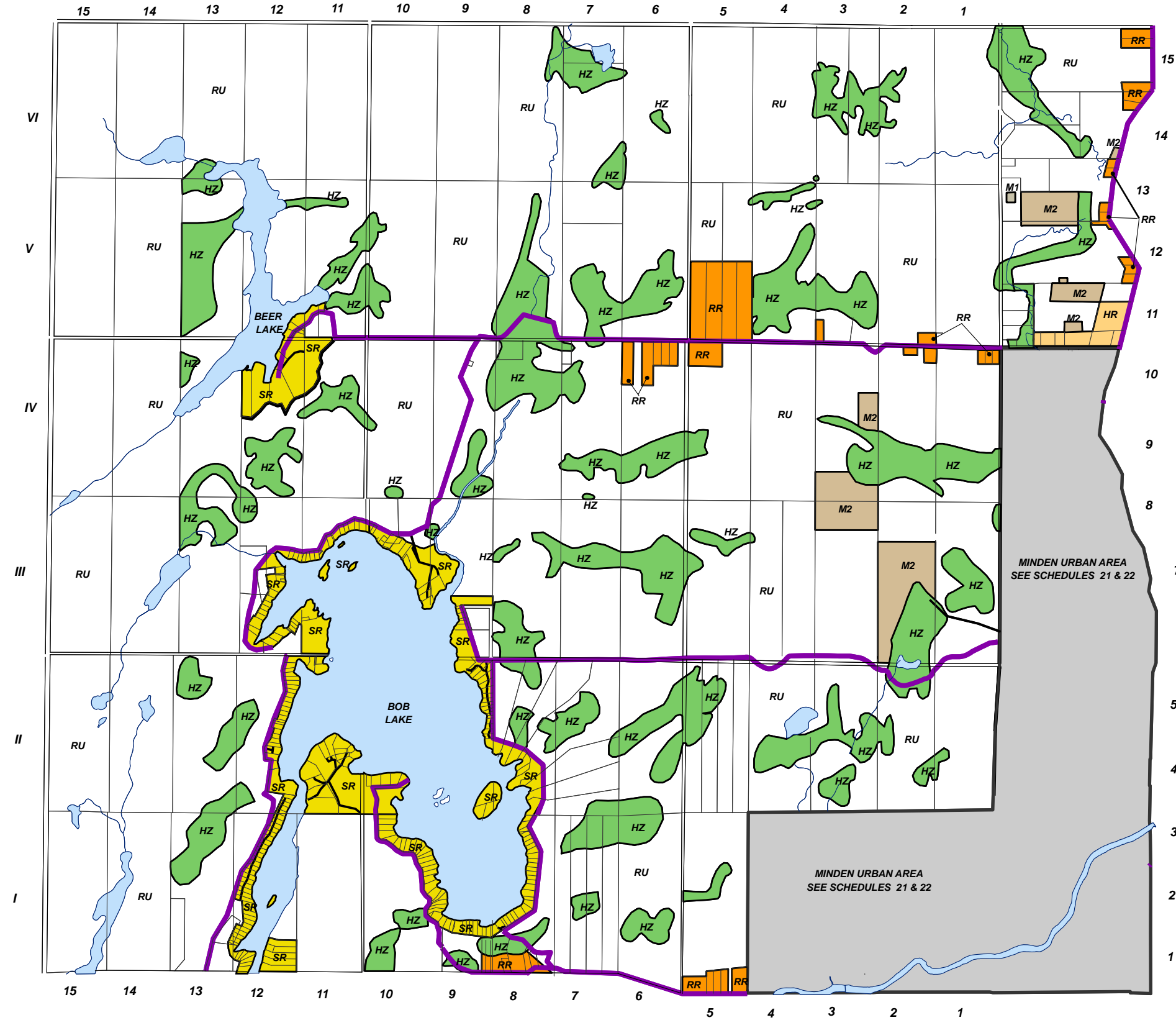
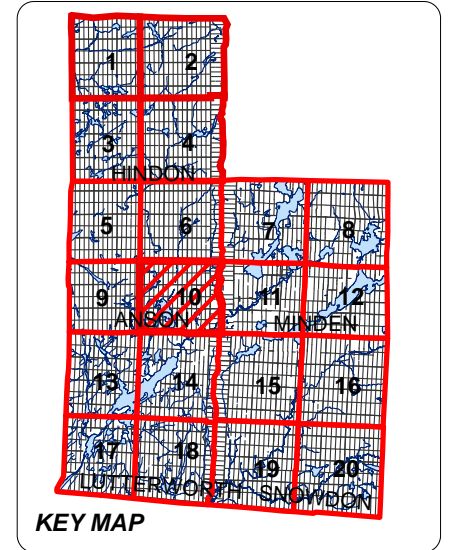


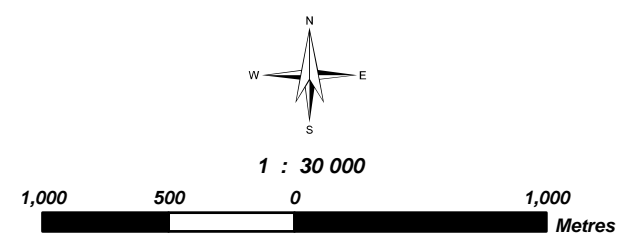
**TOWNSHIP OF MINDEN HILLS  
ZONING BY-LAW 06-10  
GEOGRAPHIC TOWNSHIP OF ANSON  
SCHEDULE '10'**



**LEGEND**

HZ HAZARD LAND	C4 VILLAGE COMMERCIAL
FW FLOODWAY	M1 GENERAL INDUSTRIAL
OS OPEN SPACE	M2 EXTRACTIVE INDUSTRIAL
RU RURAL	M3 WASTE DISPOSAL INDUSTRIAL
HR HAMLET RESIDENTIAL	LOTS-CONCESSIONS
RR RURAL RESIDENTIAL	35 HIGHWAYS
SR SHORELINE RESIDENTIAL	1 COUNTY ROADS
CF COMMUNITY FACILITY	TOWNSHIP ROADS
C1 HIGHWAY COMMERCIAL	PRIVATE ROADS
C2 GENERAL COMMERCIAL	HUNT CAMPS
C3 RECREATIONAL COMMERCIAL	

**SCHEDULE 10 TO BY-LAW NO. 06-10  
AS AMENDED  
CONSOLIDATED TO - MARCH 31, 2008**



Projection - Transverse Mercator  
NAD 1983 UTM ZONE 17N

NOTE:  
This map is for general illustration purposes only.  
For boundary interpretations, please contact the  
Township of Minden Hills, Planning Department.



Base Map Source:  
Municipal Property Assessment Corporation - Assessment Maps  
Robert Lehman Planning Consultants Ltd.